



भारतीय विमानपत्तन प्राधिकरण  
AIRPORTS AUTHORITY OF INDIA

Anil Kumar Loharuka

DC 9/28 SHASTRI BAGAN  
DESHBANDHU NAGAR  
KOLKATA 700059 DC 9/28  
SHASTRI BAGAN DESHBANDHU  
NAGAR KOLKATA 700059 Kolkata

Date: 28-03-2016

Valid Upto: 28-03-2021

**No Objection Certificate for Height Clearance**

1. This NOC is issued by Airports Authority of India (AAI) in pursuance of responsibility conferred by and as per the provisions of Govt. of India (Ministry of Civil Aviation) order GSR751 (E) dated 30th Sep. 2015 for Safe and Regular Aircraft Operations.

2. This office has no objection to the construction of the proposed structure as per the following details:

NOC ID :	KOLK/EAST/B/031216/122759
Applicant Name :	Anil Kumar Loharuka
Site Address :	R.S. - L. R. PLOT NO. 883, 885 AND 885/1543, L.R. KHATIAN NO. 2427 TO 2429, 103 AND 61 MOUZA -RAIGACHI, J. L. NO. 12, RAJARHAT - BISHNUPUR NO. 1 GRAM PANCHAYET, DIST. NORTH 24 PARGANAS
Site Coordinates :	88 28 00.834-22 38 00.422, 88 28 00.935-22 38 01.624, 88 28 01.017-22 38 02.810, 88 28 02.07-22 38 02.74, 88 28 02.669-22 38 00.080, 88 28 02.837-22 38 00.973,
Site Elevation in mtrs AMSL as submitted by Applicant:	10 M
Permissible Top Elevation in mtrs Above Mean Sea Level(AMSL)	51.71 M (Restricted)

3. This NOC is subject to the terms and conditions as given below:

a. The site-elevation and site coordinates provided by the applicant are taken for calculation of the permissible top elevation for the proposed structure. If, however, at any stage it is established that the actual data is different from the one, provided by the applicant, this NOC will become invalid and action under the Aircraft (Demolition of Obstruction caused by Buildings and Trees etc.) Rules, 1994 may be initiated by the concerned Airport Operator

b. The Structure height shall be calculated by subtracting the Site elevation in AMSL from the Permissible Top Elevation in AMSL i.e Maximum Structure Height = Permissible Top Elevation - Site Elevation.

c. The issue of the 'NOC' is further subject to the provisions of Section 9-A of the Indian Aircraft Act, 1934 and any notifications issued there under from time to time including the Aircraft (Demolition of Obstruction caused by Buildings and Trees etc.) Rules, 1994.

d. No radio/TV Antenna, lighting arresters, staircase, Mumtee, Overhead water tank and attachments of fixtures of any kind shall project above the Permissible Top Elevation of 51.71 M (Restricted) , as indicated in para 2.

e. The use of oil fired or electric fired furnace is mandatory, within 8 KM of the Aerodrome Reference Point.

Page 1/2

राजीव गांधी भवन  
Rajiv Gandhi Bhawan

सफदरजंग हवाई अड्डा नई दिल्ली-110003  
Safdarjung Airport, New Delhi-110003

दूरभाष : 24632950  
Phone: 24632950



भारतीय विमानपत्तन प्राधिकरण  
AIRPORTS AUTHORITY OF INDIA

- f. The certificate is valid for a period of 5 years from the date of its issue. If the construction of structure/Chimney is not commenced within the period, a fresh 'NOC' from the Designated Officer of Airports Authority of India shall be obtained. However, if construction work has commenced, onetime revalidation request, as per the rules, may be considered. The date of completion of the Structure should be intimated to this office.
- g. No light or a combination of lights which by reason of its intensity, configuration or colour may cause confusion with the aeronautical ground lights of the Airport shall be installed at the site at any time, during or after the construction of the building. No activity shall be allowed which may affect the safe operations of flights
- h. The applicant will not complain/claim compensation against aircraft noise, vibrations, damages etc. caused by aircraft operations at or in the vicinity of the airport.
- i. Day markings & night lighting with secondary power supply shall be provided as per the guidelines specified in chapter 6 and appendix 6 of Civil Aviation Requirement Series 'B' Part I Section 4, available on DGCA India website: [www.dgca.nic.in](http://www.dgca.nic.in)
- j. The applicant is responsible to obtain all other statutory clearances from the concerned authorities including the approval of building plans. This NOC for height clearances is to ensure the safe and regular aircraft operations and shall not be used as document for any other purpose/claim whatsoever, including ownership of land etc.
- k. This NOC has been issued w.r.t. the Civil Airports. Applicant needs to seek separate NOC from Defence, if the site lies within their jurisdiction.
- l. In case of any discrepancy/interpretation of NOC letter, English version shall be valid.
- m. In case of any dispute w.r.t site elevation and/or AGL height, top elevation in AMSL shall prevail.


Chairman NOC Committee

Region Name: EAST


Address: General Manager Airports  
Authority of India, Regional  
Headquarter, Eastern Region,  
N.S.C.B.I Airport,  
Kolkata-700052

Email ID: [gmatmer@aai.aero](mailto:gmatmer@aai.aero)

Contact No: 033-25111293




# Map View



March 21, 2016

pointLayer    pointLayer  
◆ Override 1    ◆ Override 1



Sources: Esri, HERE, DeLorme, Intermap, increment P Corp., GEBCO, USGS, FRC, NPS, NRCAN, GeoBasis, IGN, Kadaster NL, Ordnance Survey, Esri, JGCRI, METI, Swisstopo, Swisstopo, Mapbox, OpenStreetMap contributors, and the GIS User Community